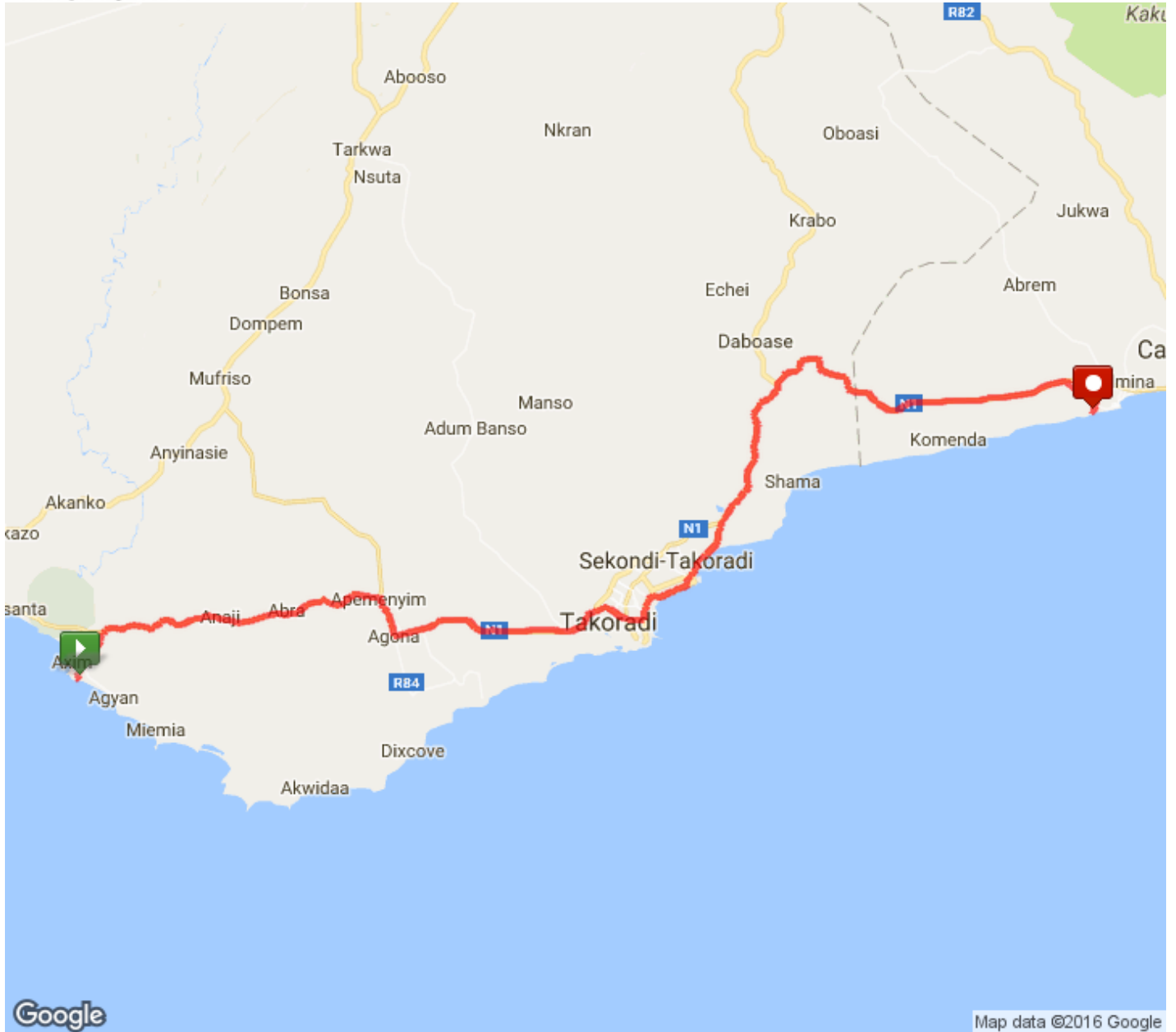


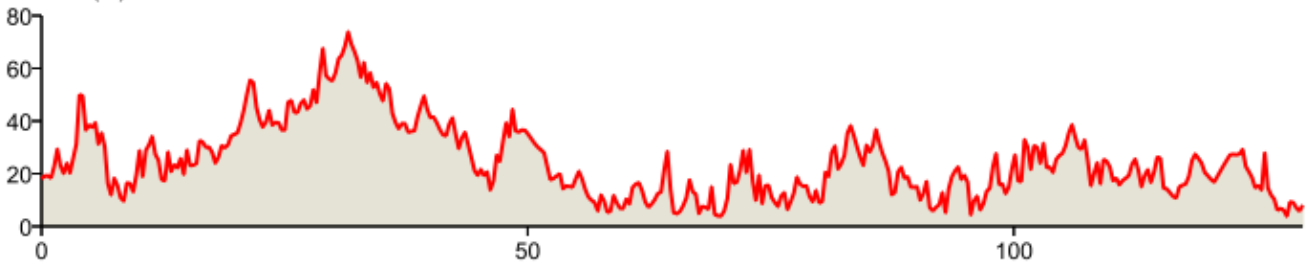


Child.Org Day I
Distance: 129.71 km
Elevation: 771.85 m (Max: 74.03 m)

mapmyride



ELEVATION (m)



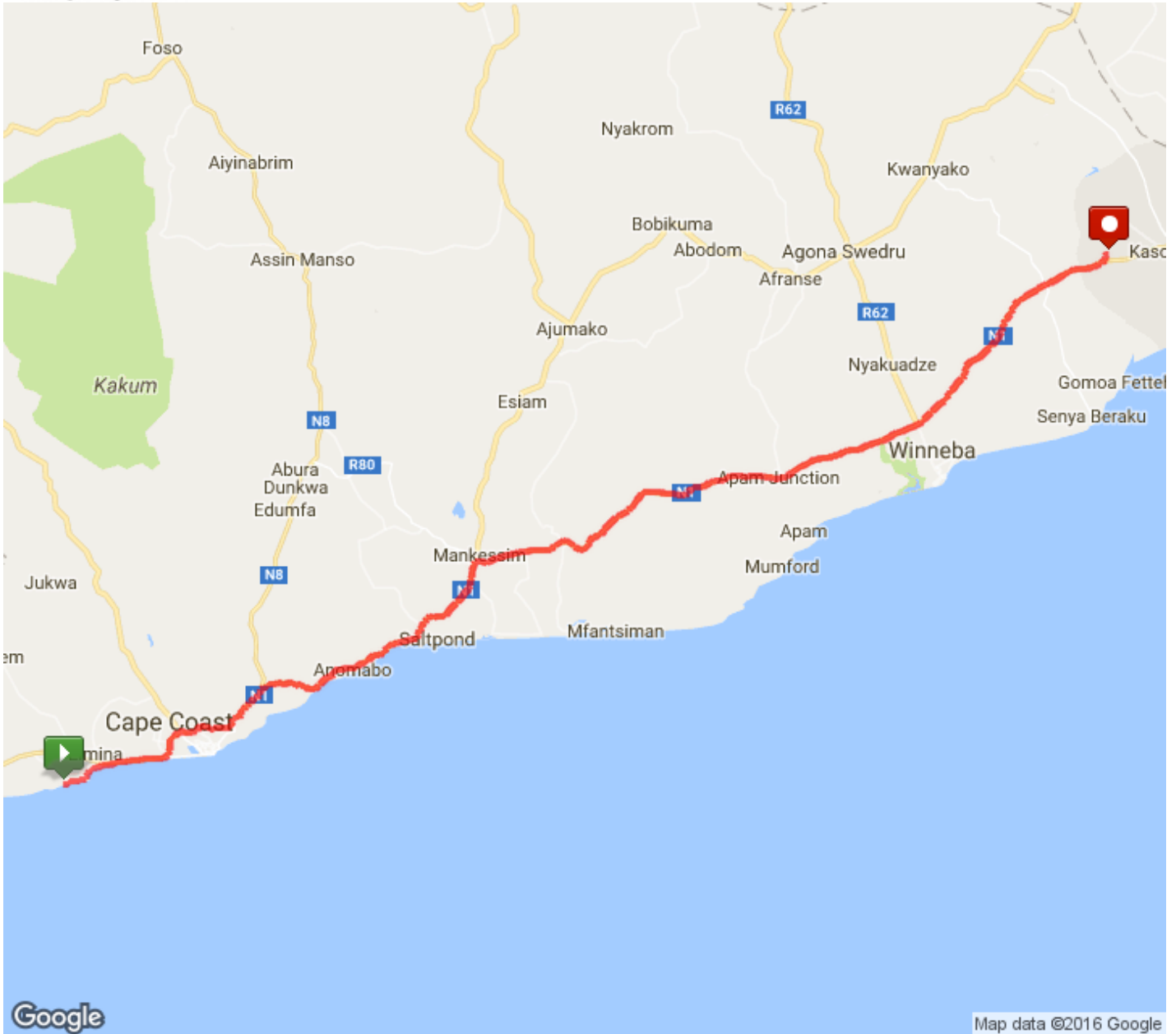
Kilometers

Copyright (c) 2016 MapMyFitness Inc.

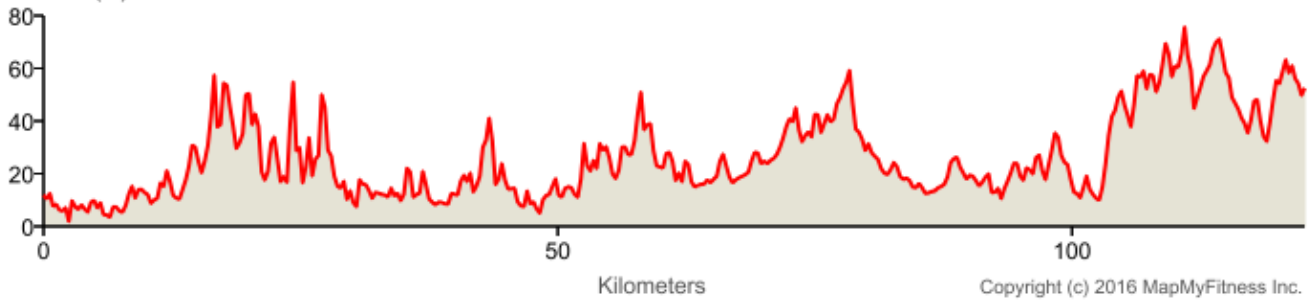


Child.Org Day2
Distance: 122.63 km
Elevation: 828.25 m (Max: 76.21 m)

mapmyride



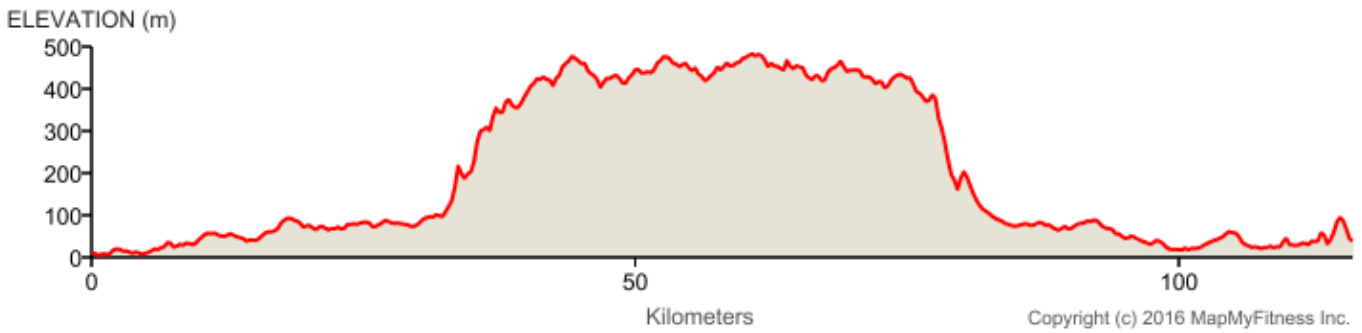
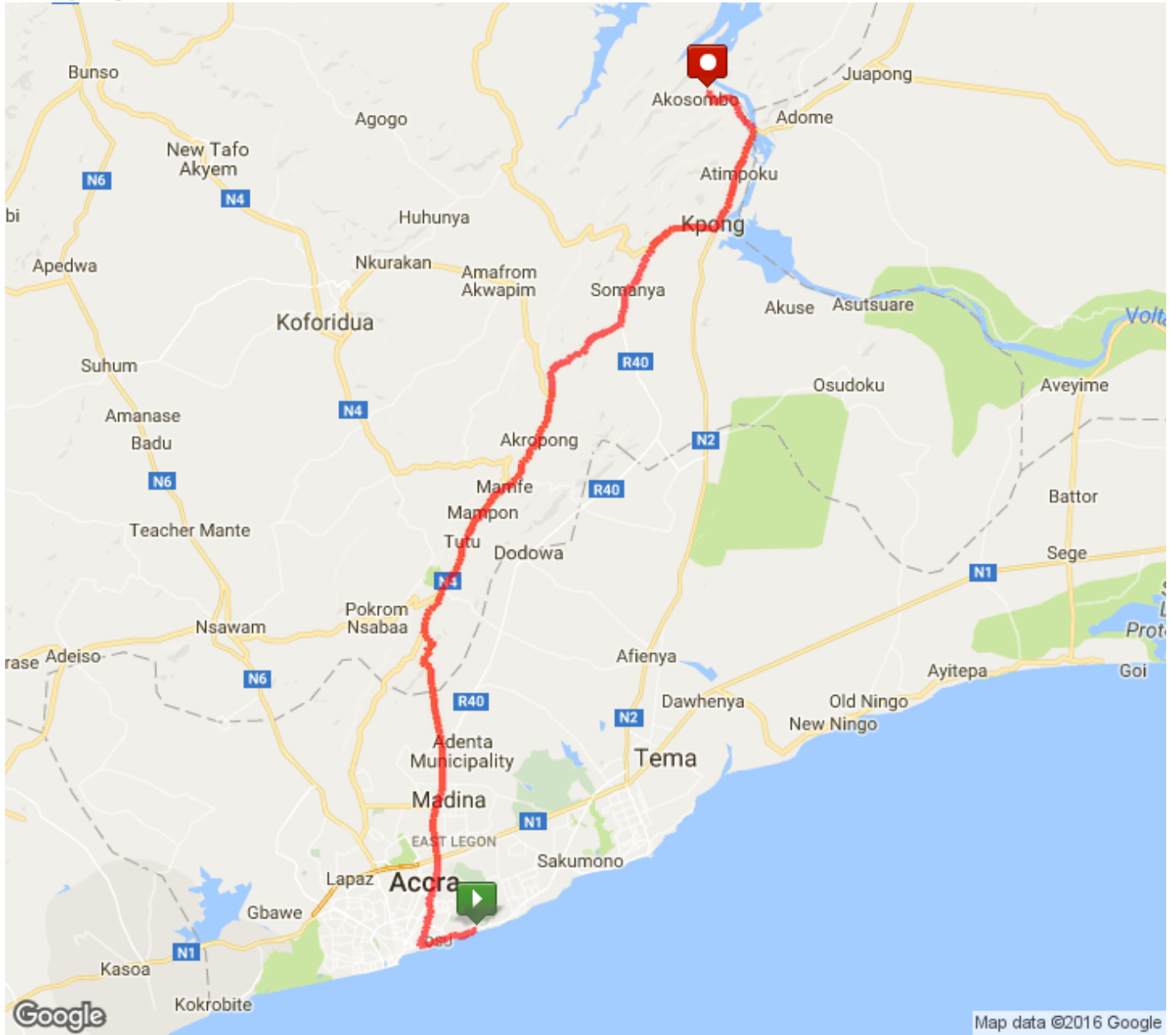
ELEVATION (m)





Child.Org Day 3
Distance: 115.99 km
Elevation: 1,340.5 m (Max: 483.05 m)

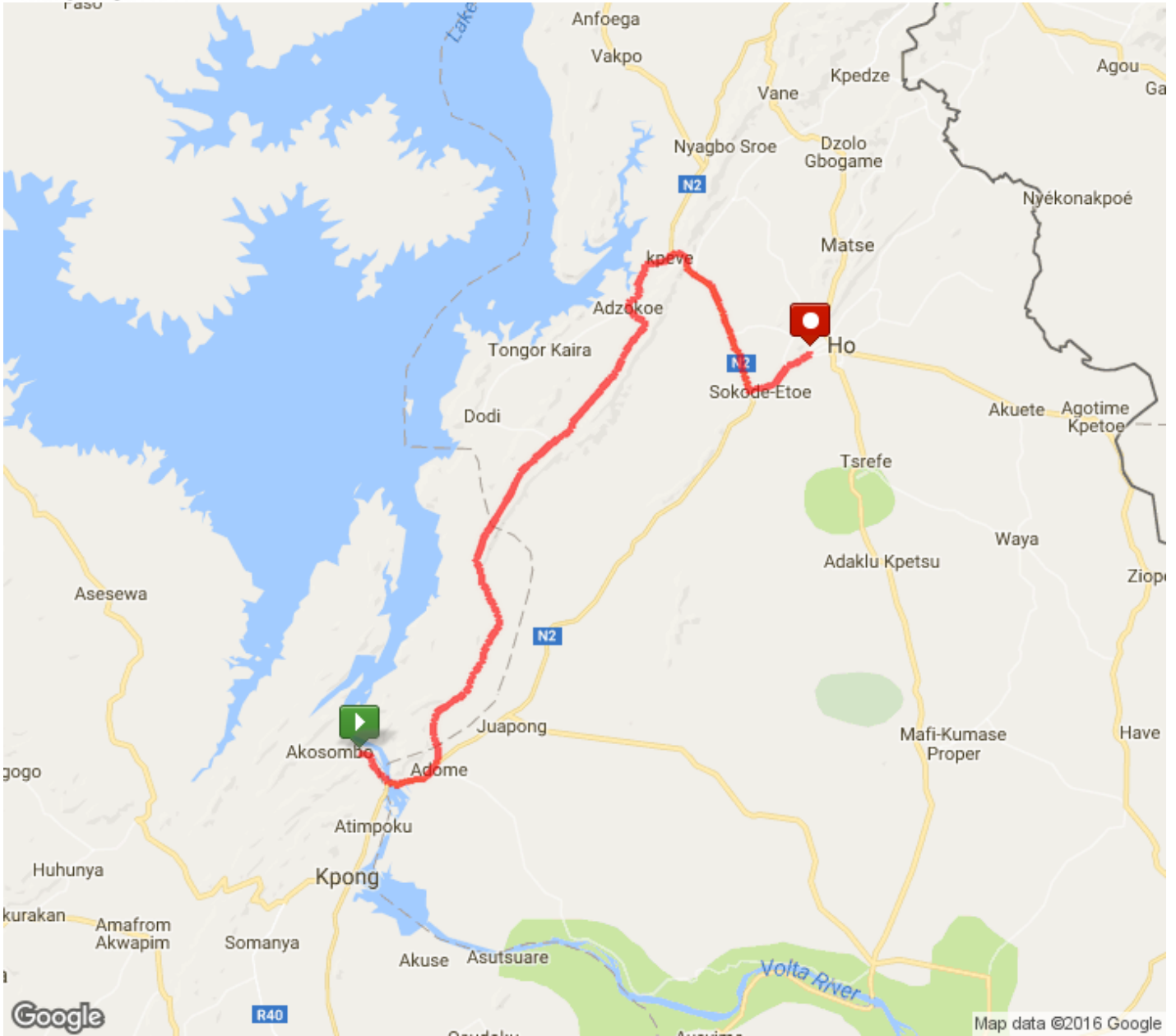
mapmyride



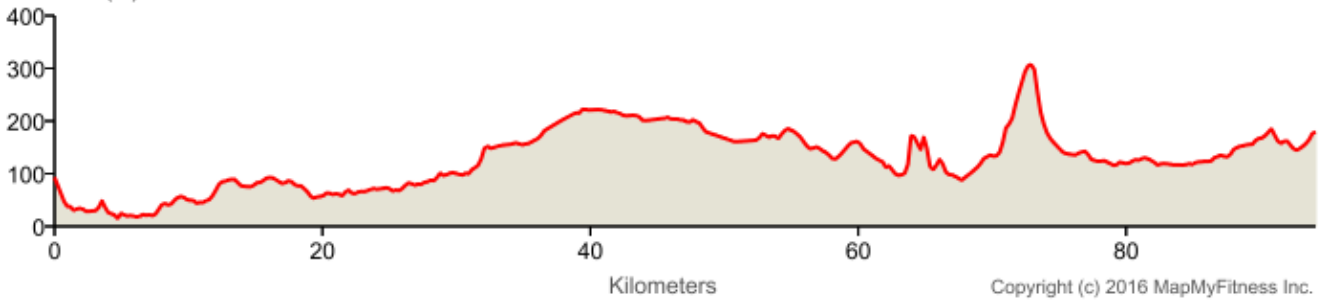


Child.Org Day4
Distance: 94.15 km
Elevation: 892.04 m (Max: 308.45 m)

mapmyride



ELEVATION (m)



Copyright (c) 2016 MapMyFitness Inc.



CHILD.ORG DAY 5
Distance: 80.48 km
Elevation: 943.86 m (Max: 491.65 m)

mapmyride

